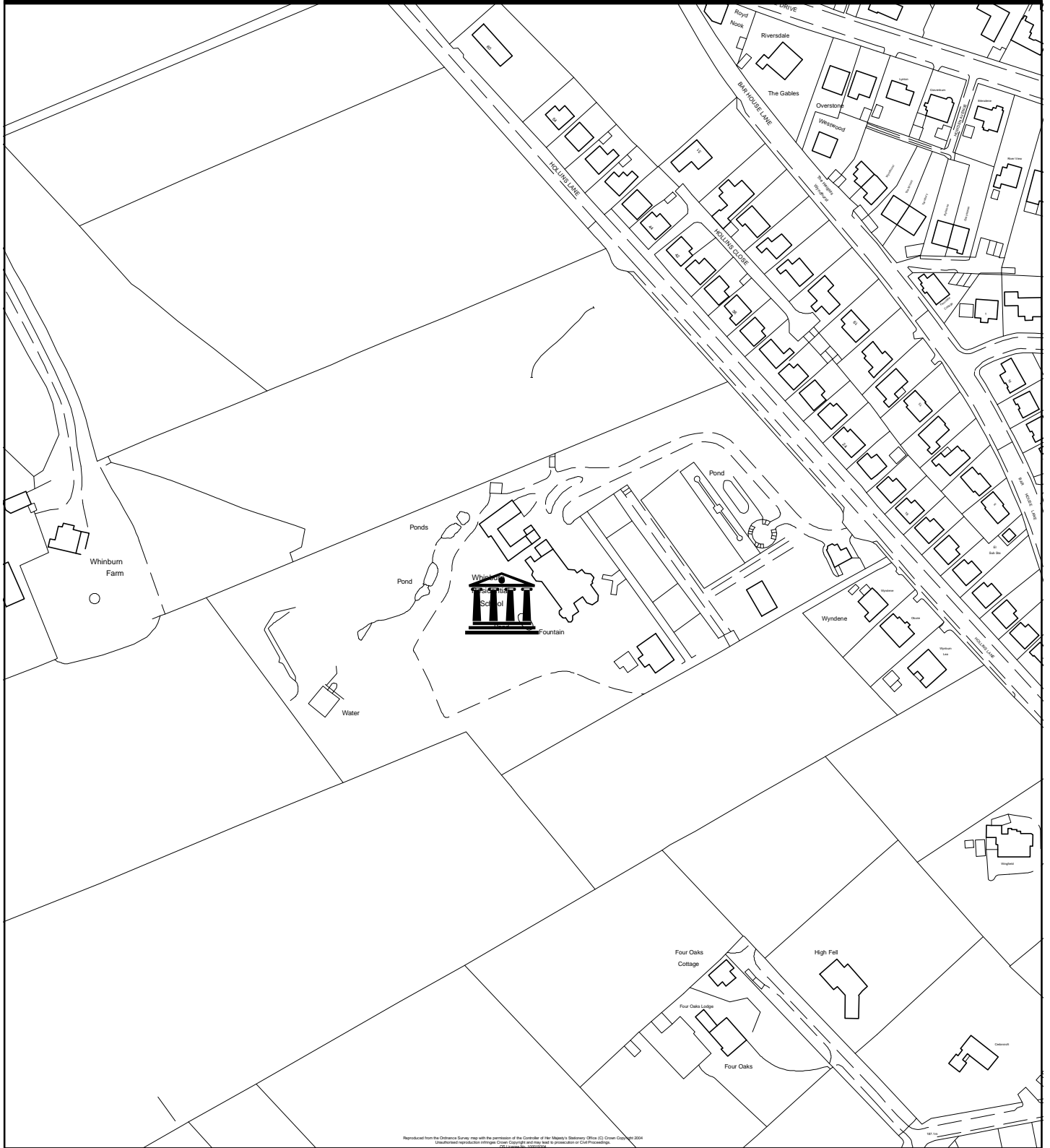




Replacement Unitary Development Plan for the Bradford District Post Inquiry Modifications



Mod. reference MOD/K/BH/2	Scale. 1:2,500	Key.  Show as Historic Park & Garden symbol on proposals plan.
Site reference K/BH16.3	Site Area.	
Address Whinburn Historic Park and Garden.	OS Grid Ref. SE 0442	
	 NORTH	© Crown copyright. All rights reserved. City of Bradford Metropolitan District Council 100019304